


# Moran Lake County Park Restoration and Public Access Plan

Parks and Recreation Commission Meeting  
June 6, 2022



# Agenda

- I. Project Introduction
- II. Previous Community Events
  - a. Summary of input
- III. Recent Community Event
  - a. Summary of feedback



# Moran Lake County Park



E. Cliff Drive

30th Avenue

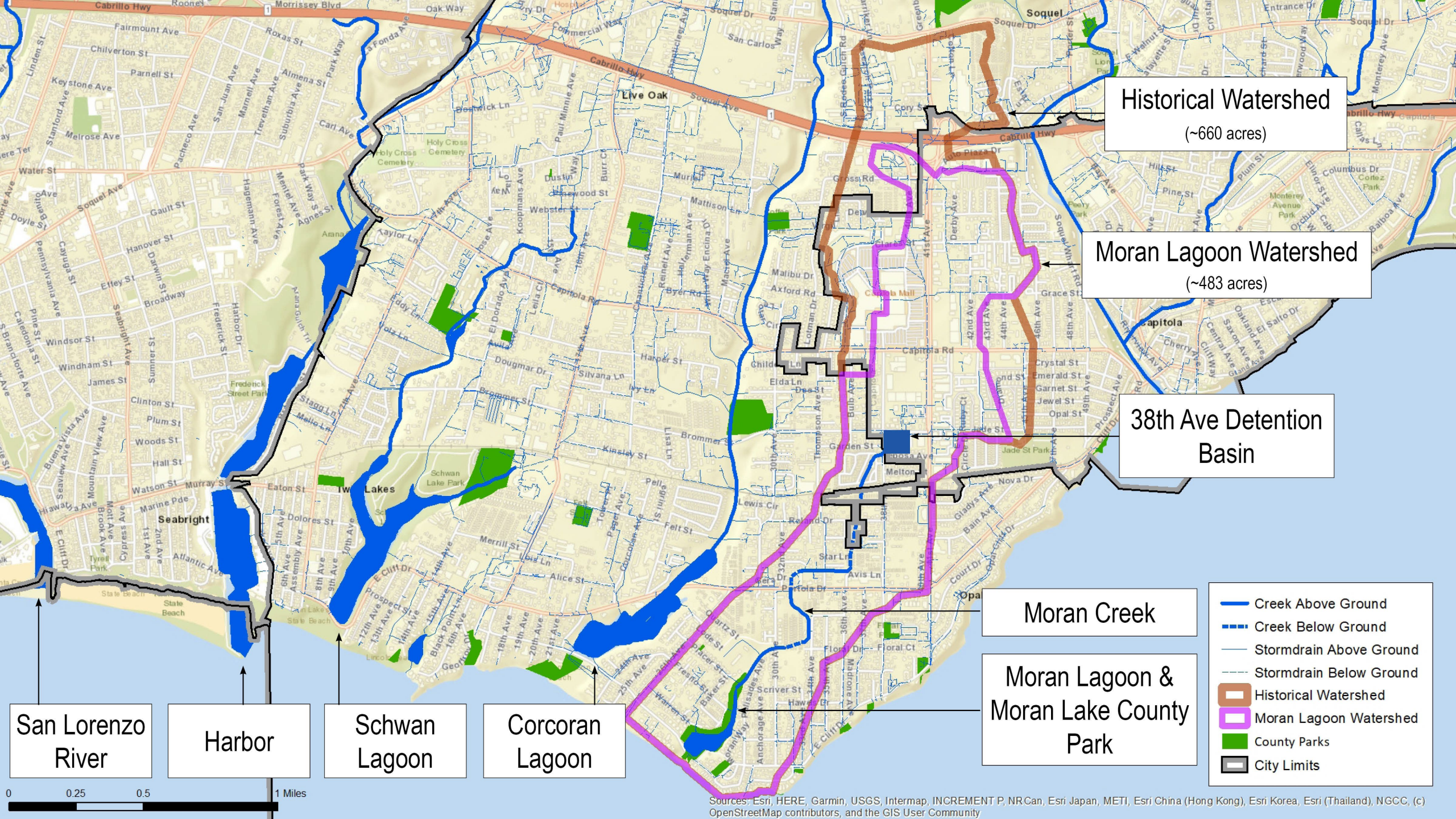
E. Cliff Drive

30th Avenue

2020

Source: Santa Cruz County

0 50 100 200 Feet



**Historical Watershed**  
 (~660 acres)

**Moran Lagoon Watershed**  
 (~483 acres)

**38th Ave Detention Basin**

**Moran Creek**

**Moran Lagoon & Moran Lake County Park**

**San Lorenzo River**

**Harbor**

**Schwan Lagoon**

**Corcoran Lagoon**

- Creek Above Ground
- - - Creek Below Ground
- Stormdrain Above Ground
- - - Stormdrain Below Ground
- Historical Watershed
- Moran Lagoon Watershed
- County Parks
- City Limits

0 0.25 0.5 1 Miles

Sources: Esri, HERE, Garmin, USGS, Intermap, INCREMENT P, NRCan, Esri Japan, METI, Esri China (Hong Kong), Esri Korea, Esri (Thailand), NGCC, (c) OpenStreetMap contributors, and the GIS User Community

# PLANNING PROCESS

**Previous:  
2000 - 2011**

**Current Project:**

**Future:  
Pending Funding**

**Funded: Restoration and Public Access Plan**

## Park Site Plan

Park Areas Habitat Restoration + Accessibility



2008 - 2010

2010

2011



**WE ARE HERE  
June 2022**

(Anticipated)  
**2023**



## Water Quality Study


Lagoon + Wetland Restoration Concepts



2005



2021 - 2023



## Monarch Habitat Management Plan



2004 - 2010

2010

2011



(Anticipated)  
**2023**



# 2010 SITE PLAN

PROPOSED RENOVATED PARKING AREA (ADA COMPLIANT)

PROPOSED PRE-FABRICATED  
ADA COMPLIANT RESTROOM

PROPOSED BUTTERFLY  
NECTAR DEMONSTRATION  
GARDEN

MORAN  
BEACH

MORAN LAGOON

PROPOSED  
BANK STABILIZATION

EXISTING PEDESTRIAN/  
BIKE PATH

EAST CLIFF DR

EAST CLIFF DR

PROPOSED NATIVE  
HABITAT RESTORATION

PROPOSED PICNIC AREA  
(ADA COMPLIANT)

PROPOSED  
INTERPRETIVE SIGNS

BAKER ST

FRESNO ST

PLACER ST

LAKEVIEW DR

PALLISADES AVE

PROPOSED STABILIZED PATH

PROPOSED VEGETATED  
DETENTION BASIN

PROPOSED SMALL WOOD BOARDWALK  
OVER COBBLED SWALE

ANCHORAGE AVE

HAWES DR

SCRIVER ST

30TH AVE

PROPOSED NEW  
PLANTINGS

EXISTING PATH


D.A. PORATH  
SANITATION FACILITY

PROPOSED  
TIMBER STEPS

PROPOSED  
PATH

PROPOSED  
NEW PLANTINGS

ADDITIONAL PARK PARCEL ACQUIRED IN 2008



# Community Event – May 14, 2022







# General comments received

- Support for development to remain in “lower” section
  - Support for “upper” section to remain natural
  - Support for installation of native vegetation
  - Support for improved beach access
- Park security
  - Park maintenance
  - Additional stormwater management in the watershed

# Next steps

1. Incorporate comments into a final conceptual plan.
2. Present final conceptual plan to Parks and Recreation Commission and Board of Supervisors for approval.
3. Submit to County Planning for development permit approval, including environmental review

Thank you!

